











KEY

-  Proposed 20MPH speed limit
-  20MPH speed roundel
-  Existing lighting column
-  Proposed lighting column
-  Proposed raised tarmac speed cushions (L) 3800mm (W) 2000mm (H) 75mm
-  Existing single yellow line
-  Existing double yellow line
-  Additional double yellow lining
-  New buff coloured tactile paving at informal crossing point
-  New buff coloured tactile paving with new dropped kerb at informal crossing point
-  New "SLOW" road marking
-  New 20/30mph speed limit terminal signs and roundel
-  New 20mph speed limit repeater roundels
-  Existing road markings within works area to be refreshed where applicable



CONSULTATION - JANUARY 2020
EATON AVENUE
TRAFFIC CALMING & 20MPH SPEED LIMIT SCHEME
(CIF)

| | | | | | |
|------------------|---------------|---------------|------------------|-----------------|-----------------|
| Drawing Size: A3 | Scale: 1:2000 | Drawn By: CAB | Designed By: PLJ | Checked By: PJH | Approved By: DM |
|------------------|---------------|---------------|------------------|-----------------|-----------------|

This map is produced from Ordnance Survey material with the permission of Ordnance Survey on behalf of the Controller of Her Majesty's Stationery Office © Crown copyright. Unauthorised reproduction infringes Crown copyright and may lead to prosecution or civil proceedings. Milton Keynes Council. Licence No. 10019593.

